



SVARTA VÄGGEN

Directions

Svarta väggen is located about 6 km from the centre of Västervik. From the sports ground VO drive south towards Vassbäck and Ytterhult. After about 5 km you will pass the Kilmare farm on the left side and an open field. Drive past a big oak and park. To get to Svarta Väggen walk across the field on the left side and keep right about 300 m.

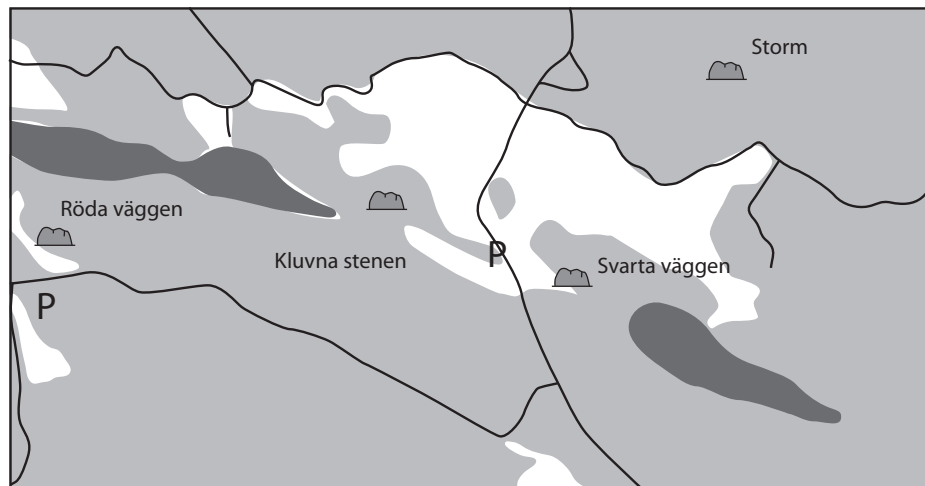
Characteristics

The routes are vertical and overhanging on very dark solid granit. There are potential for more new routes.

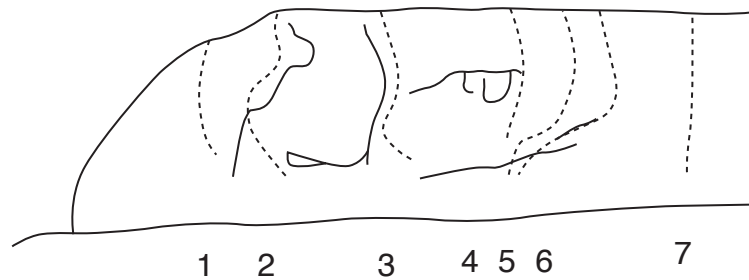
Coordinates

Decimal degrees
latitude: 57.715266, longitude: 16.616049
Degrees and minutes
57° 42.91596', 16° 36.96294'

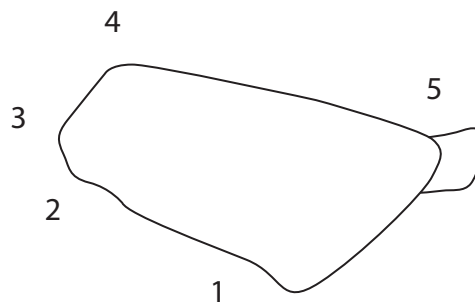
Map



Svarta väggen



Klurna stenen



Svarta väggen

1. Unct, 6B
2. The Knife, 7C
3. Pinball, 7C
4. Sideway 7A
5. Unplugg, 7B
6. Plask 7B
7. High and wild, 7A

right.

3. Mekanik, 5A sds
4. MoM, 5C sds, travers left
5. Wattot, 7C sds

Storm

1. Storm 8A

Klurna stenen

1. Mini man, 6C+ sds
2. Crack, 7A sds, travers